

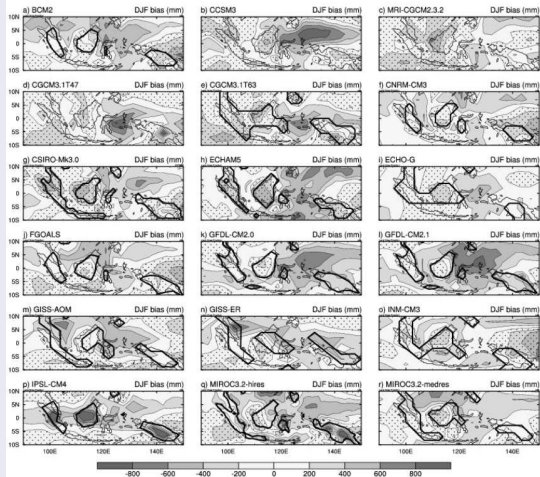
The role of coastline initiated precipitation in the tropics

Martin Bergemann^{1,3)}, Christian Jakob^{1,3)}, Todd Lane^{2,3)}

Monash University¹⁾, University of Melbourne²⁾, ARC Center of excellence for climate system sciences³⁾

How do GCM's represent the MC rainfall?

CMIP3 rainfall bias comparison for the MC (Suaydhi et al.)



What causes the rainfall bias?

- land-sea-interaction is predominant on the MC
 - land-sea-breeze systems

What causes the rainfall bias?

- land-sea-interaction is predominant on the MC
 - land-sea-breeze systems
- complex coastal shape and terrain

What causes the rainfall bias?

- land-sea-interaction is predominant on the MC
 - land-sea-breeze systems
- complex coastal shape and terrain
 - mountain-valley-breeze systems

What causes the rainfall bias?

- land-sea-interaction is predominant on the MC
 - land-sea-breeze systems
- complex coastal shape and terrain
 - mountain-valley-breeze systems
- strong diurnal/nocturnal rainfall cycle

What causes the rainfall bias?

- land-sea-interaction is predominant on the MC
 - land-sea-breeze systems
- complex coastal shape and terrain
 - mountain-valley-breeze systems
- strong diurnal/nocturnal rainfall cycle
- influenced by large-scale phenomena like MJO and ENSO

What causes the rainfall bias?

- land-sea-interaction is predominant on the MC
 - land-sea-breeze systems
- complex coastal shape and terrain
 - mountain-valley-breeze systems
- strong diurnal/nocturnal rainfall cycle
- influenced by large-scale phenomena like MJO and ENSO

⇒ Can the influence of the coast on rainfall be described and parametrized?

What causes the rainfall bias?

- land-sea-interaction is predominant on the MC
 - land-sea-breeze systems
- complex coastal shape and terrain
 - mountain-valley-breeze systems
- strong diurnal/nocturnal rainfall cycle
- influenced by large-scale phenomena like MJO and ENSO

⇒ Can the influence of the coast on rainfall be described and parametrized?

- Objectively identify rainfall due to land-sea interaction

What causes the rainfall bias?

- land-sea-interaction is predominant on the MC
 - land-sea-breeze systems
- complex coastal shape and terrain
 - mountain-valley-breeze systems
- strong diurnal/nocturnal rainfall cycle
- influenced by large-scale phenomena like MJO and ENSO

⇒ Can the influence of the coast on rainfall be described and parametrized?

- Objectively identify rainfall due to land-sea interaction
- Identify large-scale variables favoring coastal rainfall

What causes the rainfall bias?

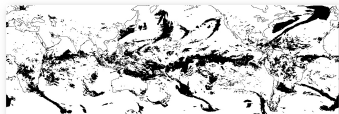
- land-sea-interaction is predominant on the MC
 - land-sea-breeze systems
- complex coastal shape and terrain
 - mountain-valley-breeze systems
- strong diurnal/nocturnal rainfall cycle
- influenced by large-scale phenomena like MJO and ENSO

⇒ Can the influence of the coast on rainfall be described and parametrized?

- Objectively identify rainfall due to land-sea interaction
- Identify large-scale variables favoring coastal rainfall


How to objectively identify coastline triggered rainfall?

Find high intensity rainfall domains, occurring within a coastal area and stretch along the coastline



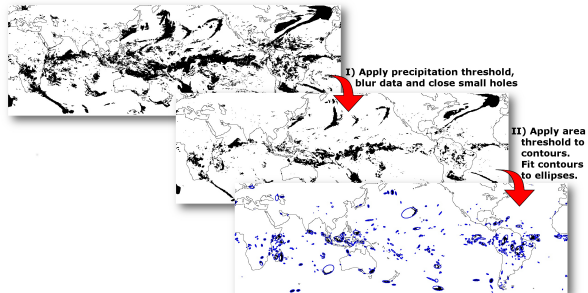
How to objectively identify coastline triggered rainfall?

Find high intensity rainfall domains, occurring within a coastal area and stretch along the coastline



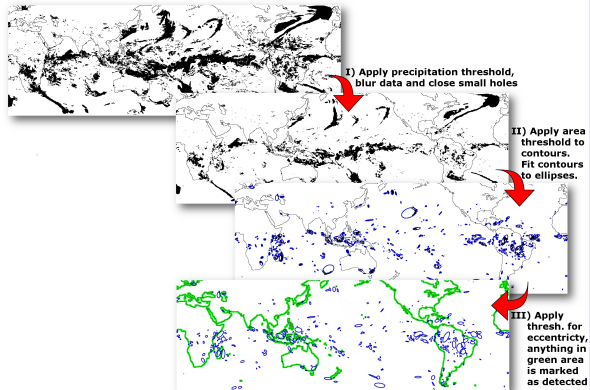
How to objectively identify coastline triggered rainfall?

Find high intensity rainfall domains, occurring within a coastal area and stretch along the coastline



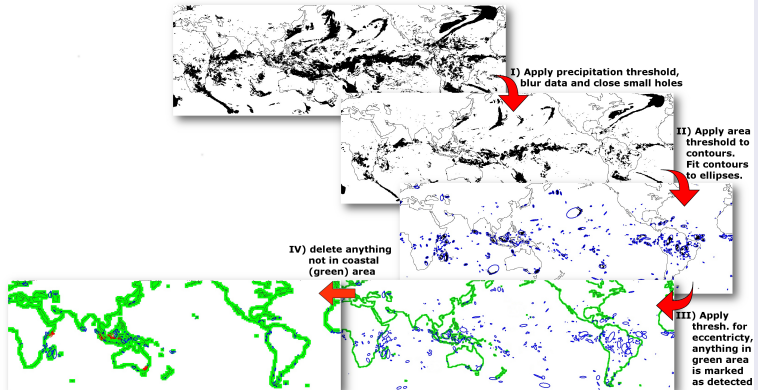
How to objectively identify coastline triggered rainfall?

Find high intensity rainfall domains, occurring within a coastal area and stretch along the coastline



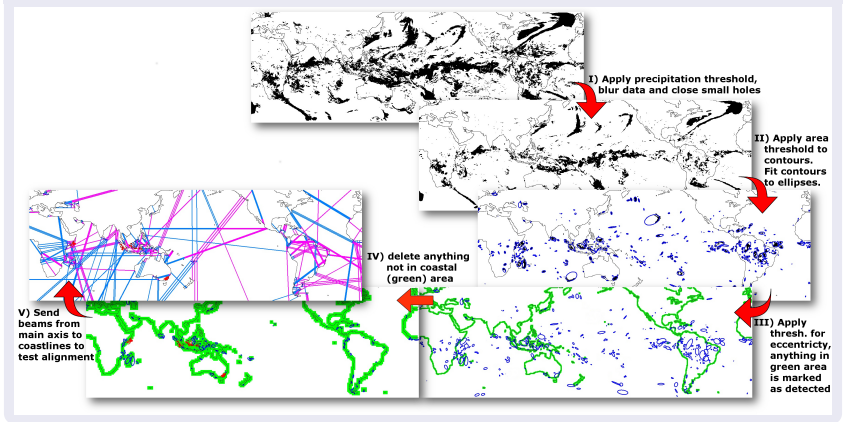
How to objectively identify coastline triggered rainfall?

Find high intensity rainfall domains, occurring within a coastal area and stretch along the coastline



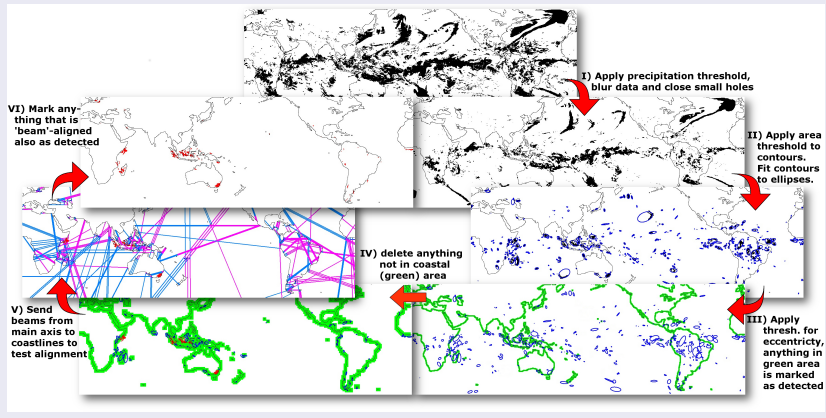
How to objectively identify coastline triggered rainfall?

Find high intensity rainfall domains, occurring within a coastal area and stretch along the coastline

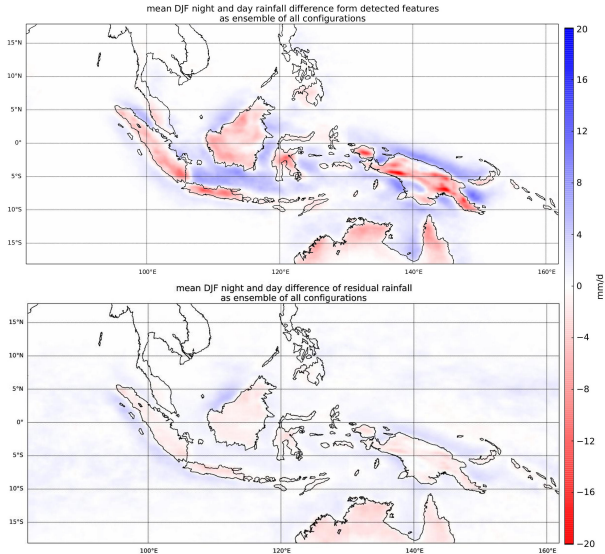


How to objectively identify coastline triggered rainfall?

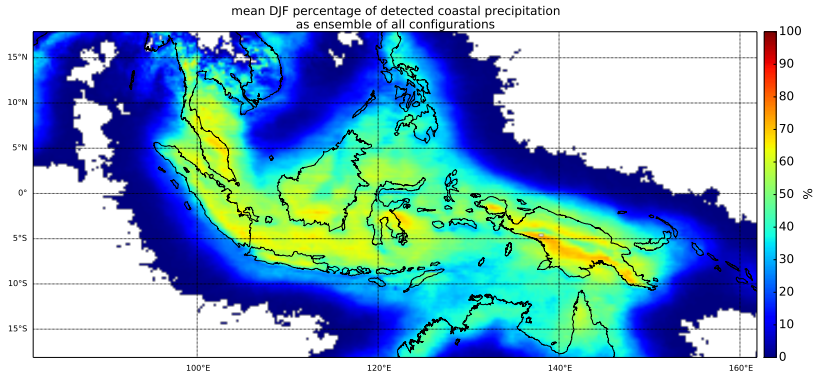
Find high intensity rainfall domains, occurring within a coastal area and stretch along the coastline



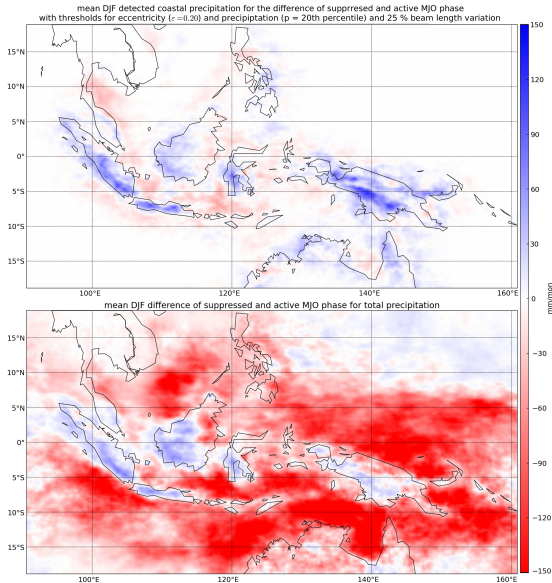
Can the diurnal cycle be reproduced?



How important is this type of rainfall for the MC?



How does the MJO affect this type of rainfall?



What are the main conclusions so far?

- A way of objectively identify coastline induced rainfall has been developed
- The algorithm is very sensitive towards a rainfall threshold that has to be applied on the rain data

What are the main conclusions so far?

- A way of objectively identify coastline induced rainfall has been developed
- The algorithm is very sensitive towards a rainfall threshold that has to be applied on the rain data
- The method can be applied globally and on any rainfall dataset

What are the main conclusions so far?

- A way of objectively identify coastline induced rainfall has been developed
- The algorithm is very sensitive towards a rainfall threshold that has to be applied on the rain data
- The method can be applied globally and on any rainfall dataset
- First test runs are working and show that coastline triggered precipitation is of great importance for Maritime Continent

What are the main conclusions so far?

- A way of objectively identify coastline induced rainfall has been developed
- The algorithm is very sensitive towards a rainfall threshold that has to be applied on the rain data
- The method can be applied globally and on any rainfall dataset
- First test runs are working and show that coastline triggered precipitation is of great importance for Maritime Continent
- The results also suggest that there is a strong impact of large scale phenomena like ENSO and the MJO on the diurnal rainfall cycle over the Maritime Continent

What are the main conclusions so far?

- A way of objectively identify coastline induced rainfall has been developed
- The algorithm is very sensitive towards a rainfall threshold that has to be applied on the rain data
- The method can be applied globally and on any rainfall dataset
- First test runs are working and show that coastline triggered precipitation is of great importance for Maritime Continent
- The results also suggest that there is a strong impact of large scale phenomena like ENSO and the MJO on the diurnal rainfall cycle over the Maritime Continent
- With the established baseline dataset large scale variables that favor coastal rainfall will be identified.

What are the main conclusions so far?

- A way of objectively identify coastline induced rainfall has been developed
- The algorithm is very sensitive towards a rainfall threshold that has to be applied on the rain data
- The method can be applied globally and on any rainfall dataset
- First test runs are working and show that coastline triggered precipitation is of great importance for Maritime Continent
- The results also suggest that there is a strong impact of large scale phenomena like ENSO and the MJO on the diurnal rainfall cycle over the Maritime Continent
- With the established baseline dataset large scale variables that favor coastal rainfall will be identified.